

4537/234

Filed for Record in:
BRAZOS COUNTY

On: Mar 22, 2002 at 11:10A

Record#s

DECLARATION
OF COVENANTS, CONDITIONS AND RESTRICTIONS
OF
SUN MEADOWS SUBDIVISION
PHASES TWO (2), TWO-A (2A) AND THREE (3)

Document Number: 00770404

Amount 48.00

Receipt Number - 191023

By,
Betty King

STATE OF TEXAS §
COUNTY OF BRAZOS §

WHEREAS, Graham Road, Ltd., a Texas limited partnership, hereinafter sometimes referred to as "Declarant", is the owner of that certain tract or parcel of real property lying and being situated in the City of College Station, Brazos County, Texas, described as: Sun Meadows Subdivision, Phases Two (2), Two-A (2A) and Three (3), as reflected in Plats of said Property, recorded in Volume 4521, Page 100, Volume 4521, Page 101, and Volume 4521, Page 102, respectively all of the Official Records of Brazos County, Texas, and herein by reference for all purposes (the "Property"); and

WHEREAS, Declarant desires to create and carry out a uniform plan for the improvement, development and sale of the Property for the benefit of the present and future owners of the Property; and

WHEREAS, Declarant has filed a Master Plan for said development with the City of College Station ("City") which has been accepted and approved by said City; and

WHEREAS, Declarant desires (i) to impose upon said Property certain protective covenants, conditions, restrictions, liens and charges as deemed appropriate and (ii) to retain the right to modify said covenants, conditions, restrictions and charges from phase to phase as appropriate to be commensurate with Declarant's purposes and to comply with the planning and zoning set forth by the City; and

WHEREAS, Declarant plans to develop said land in lots for residential construction which may be further divided into Phases, Blocks and Lots, which because of location may have areas consisting of different types of residential lots (duplex lots and single family lots):

NOW, THEREFORE, KNOW ALL MEN BY THESE PRESENTS, that it is hereby declared (i) that all of the Property shall be held, sold, conveyed and occupied subject to the following covenants, conditions, restrictions, liens and charges, which are for the purpose of protecting the value and desirability of, and which shall run with the Property and which shall be binding on all parties having any right, title, or interest in or to the Property or any part thereof, their heirs, successors, and assigns, and which shall inure to the benefit of each owner thereof; and (ii) that each contract or deed that may hereafter be executed with regard to the Property or any portion thereof shall conclusively be held to have been executed, delivered and accepted subject to the following covenants, conditions and restrictions regardless of whether or not the same are set out or referred to in said contract or deed.

ARTICLE I
DEFINITIONS

Unless the context otherwise specifies or requires, the following words and phrases when used in this Declaration shall have the meanings hereinafter specified. Said terms may further be utilized in one, two or more Associations within the Development.

1.01 Architectural Committee. "Architectural Committee" shall mean the committee or committees created pursuant to this Declaration to review and approve plans for the construction of Improvements on the Property or a portion of the Property governed by an Association. No Architectural Committee shall have authority beyond the area set forth for the Association, which it serves.

1.02 Architectural Committee Rules. "Architectural Committee Rules" shall mean the rules and regulations adopted by the Architectural Committee, as the same may be amended from time to time.

1.03 Articles. "Articles" shall mean the Articles of Incorporation of the one or more Owners of Homeowners Association corporations, which shall be filed in the office of the Secretary of State of the State of Texas relating to all or part of the Property. Said Associations shall be created by Declarant and shall contain the provisions Declarant deems appropriate for that portion of the Property.

1.04 Assessment. "Assessment" or "Assessments" shall mean such assessments as may be levied by the Association under the terms and provisions of this Declaration.

1.05 Association. "Association" shall mean each Association created by the Declarant relating to the portion of the Property described in the Articles.

1.06 Board. "Board" shall mean the Board of Directors of each Association(s). Board members may, but need not, be Members of the Association.

1.07 Restrictions. "Restrictions" shall mean the provisions of this Declaration, as the same may be amended from time to time, together with the Architectural Committee Rules and the Articles and Bylaws of each of the Associations as the same are in effect from time to time. In addition to the Restrictions set forth in the Declaration, Declarant will or may impose additional restrictions on each phase as it is developed.

1.08 Rules. "Rules" shall mean the rules and regulations adopted by the Board as the same may be amended from time to time.

1.09 Bylaws. "Bylaws" shall mean the Bylaws of each of the Associations as adopted by the Boards, and as from time to time amended.

1.10 Common Areas. "Common Areas" shall mean any land conveyed, leased, dedicated or assigned by Declarant, or by a third party with the Association's consent to the Association for maintenance and operation, including, but not limited to, easements, roads, roadways, rights-of-way, parkways, median strips, sidewalks, parks, trails, paths, water detention ponds, creeks and lakes within the Property.

1.11 Declarant. "Declarant" shall mean Graham Road, Ltd., its duly authorized representatives or their respective successors or assigns.

1.12 Declaration. "Declaration" shall mean this instrument as it may be amended from time to time.

1.13 Improvement. "Improvement" shall mean every structure and all appurtenances thereto of every type and kind, including, but not limited to buildings, outbuildings, storage sheds, patios, tennis courts, swimming pools, garages, storage buildings, fences, screening walls, retaining walls, stairs, decks, landscaping, poles, signs, exterior air conditioning water softener fixtures or equipment, and poles,

pumps, walls, tanks, reservoirs, pipes, lines, meters, antennae, towers and other facilities used in connection with water, sewer, gas, electric, telephone, regular or cable television, or other utilities.

1.14 Lot. "Lot" or "Lots" shall mean any parcel or parcels of land within the Property shown as a subdivided lot on a recorded plat of the Property, together with all Improvements located thereon.

1.15 Member. "Member" or "Members" shall mean any person(s), entity, or entities holding membership rights in the Association.

1.16 Mortgage. "Mortgage" or "Mortgages" shall mean any mortgage or deed of trust covering any portion of the Property given to secure the payment of a debt.

1.17 Mortgagee. "Mortgagee" or "Mortgagees" shall mean the holder or holders of any Mortgage or Mortgages.

1.18 Owner. "Owner" or "Owners" shall mean a person or persons, entity or entities, including Declarant, holding a fee simple interest in any Lot on the Property, but shall not include a Mortgagee.

1.19 Person. "Person" or "Persons" shall mean any individual, individuals, entity or entities having the legal right to hold title to real property.

1.20 Phase. "Phase" shall mean a portion of the Property, which is separately identified, and platted into Lots and/or Blocks and said plat is filed in the Official Records of Brazos County, Texas.

1.21 Plans and Specifications. "Plans and Specifications" shall mean any and all documents designed to guide or control the construction or erection of any Improvement, including, but not limited to, those indicating location, size, shape, configuration, materials, site plans, excavation and grading plans, foundation plans, drainage plans, landscaping and fencing plans, elevation drawings, floor plans, specifications on all building products and construction techniques, samples of exterior colors, plans for utility services, and all other documentation or information relevant to such Improvement.

ARTICLE II DEVELOPMENT OF THE PROPERTY

2.01 Development by Declarant. Declarant may divide or subdivide the Property into several areas, develop some of the Property, and, at Declarant's option, sell any portion of the Property free of or with modification of the restrictions set forth in this Declaration.

2.02 Addition of Land. Declarant may, at any time and from time to time, add any other lands to the Property, and upon such addition, this Declaration and the covenants, conditions, restrictions and obligations set forth herein shall apply to the added land, and the rights, privileges, duties and liabilities of the persons subject to this Declaration shall be the same with respect to the added land as they are with respect to the lands originally covered by this Declaration. To add lands to the Property hereunder, Declarant shall be required only to record in the Official Records of Brazos County, Texas, a notice of addition of land containing the following provisions:

- (A) A reference to this Declaration, which reference shall state the book and page numbers of the Official Records of Brazos County wherein this Declaration is recorded;
- (B) A statement that the provisions of this Declaration shall apply to the added land; and

- (C) A legal description of the added land.

2.03 Withdrawal of Land. Provided a plat has not been recorded on said areas, Declarant may, at any time and from time to time, reduce or withdraw areas from the Property, and upon such withdrawal, this Declaration and the covenants, conditions, restrictions and obligations set forth herein shall no longer apply to those lands withdrawn. To withdraw lands from the Property hereunder, Declarant shall be required only to record in the Official Records of Brazos County, Texas, a notice of withdrawal of said unplatted land containing the following provisions:

- (A) A reference to this Declaration, which reference shall state the book and page numbers of the Official Records of Brazos County wherein this Declaration is recorded;
- (B) A statement that the provisions of this Declaration shall no longer apply to the withdrawn land; and
- (C) A legal description of the withdrawn land.

2.04 Development by Phases. Declarant will develop Property progressively in Phases and will record a more detailed Declaration specifically for each Phase. In the event of conflict between the provisions of this Declaration and the Declaration for each Phase, the provisions for the Phase will control.

ARTICLE III GENERAL RESTRICTIONS

All of the Property shall be owned, held, encumbered, leased, used, occupied and enjoyed subject to the following limitations and restrictions:

3.01 Construction of Improvements. No Improvements shall hereafter be constructed upon any of the Property without the prior written approval of the Architectural Committee. The use of prefabricated homes, including antique homes moved from other locations, shall not be allowed.

3.02 Antennae and Signals. No antenna or other device for the transmission or reception of television signals, radio signals, or any other form of electromagnetic radiation shall be erected, used, or maintained on any Lot, whether attached to a building or structure or otherwise, that can be seen from any street, without the prior written approval of the Architectural Committee, except that the Declarant or the Association may erect a common television antenna, cable system or similar reception device, provided same shall not rise more than five feet above the roof line of any structure. No radio signals, television signals or any other form of electromagnetic radiation shall originate from any Lot so as to unreasonably interfere with the reception of television or radio signals on any other Lot.

3.03 Insurance Rates. Nothing shall be done or kept on the Property which would increase the rate of insurance or cause the cancellation of insurance on any Lot or any of the Improvements located thereon without the prior written approval of the Board.

3.04 Subdividing. No Lot shall be further divided or subdivided, nor may any easement or other interest therein less than the whole be conveyed by the Owner thereof without the prior written approval of the Architectural Committee; provided, however, that when Declarant is the Owner thereof, Declarant may further divide and subdivide any Lot and convey an easement or other interest less than the whole, all without the approval of the Architectural Committee.

3.05 Signs. No sign of any kind shall be displayed to the public view on the Property except (i) one sign of not more than six square feet and five feet in height advertising the Property for sale or rent without the prior written approval of the Architectural Committee and (ii) signs which are part of Declarant's overall marketing plan for the Property. The Architectural Committee may permit signs of any type advertising a portion of the Property for sale or lease or it may set standards for the same. No signs shall be attached directly to any improvement or displayed from a window.

3.06 Rubbish and Debris. No rubbish or debris of any kind shall be placed or permitted to accumulate upon the Property and no odors shall be permitted to arise therefrom so as to render the Property or any portion thereof unsanitary, unsightly, offensive or detrimental to any other property or to its occupants. Refuse, garbage, and trash shall be kept at all times in covered containers. Such containers shall be kept within enclosed structures or shall be appropriately screened from view from all streets. Each Owner that constructs a residential Improvement on a Lot shall provide or construct prior to occupancy a concrete pad of not less than sixteen square feet in size either behind the fence or the Improvement, in either event as viewed from the adjoining frontage street, for locating trash and garbage receptacles. No trash or garbage receptacle shall be located anywhere in or about a Lot other than upon each concrete pad, excepting the day of each week during which such trash or garbage is collected.

3.07 Noise. No noise or other nuisance shall be permitted to exist or operate upon any portion of the Property so as to be offensive or detrimental to any other portion of the Property or to its occupants.

3.08 Lighting. No exterior lighting of any sort shall be installed or maintained on a Lot where the light source is offensive or a nuisance to neighboring property, except for reasonable security or landscape lighting that has the approval of the Architectural Committee.

3.09 Nuisance and Lateral Support. No noxious or offensive activity or work shall be conducted upon any Lot so as to impair the structural soundness or integrity of any Improvement of any other Lot, or which may be or may become an annoyance or nuisance to the neighborhood.

3.10 Repair of Improvements. All Improvements upon the Property, including any Lot, shall at all times be kept in good condition and repair and adequately painted or otherwise maintained by the Owner or Owners thereof.

3.11 Alteration or Removal of Improvements. Exclusive of normal maintenance, any construction or removal in connection with any Improvement which in any way alters the exterior appearance of said Improvement shall be performed only with the prior written approval of the Architectural Committee.

3.12 Roofing Materials. The surface of all roofs on principal and secondary structures shall be, tile shakes or composition 3 tab shingles or better. The Architectural Committee shall have authority to approve other roof treatments and materials when in its determination such treatments and materials in the form utilized will not be a detriment to the quality of the neighborhood.

3.13 Solar Equipment. In the event an Owner desires to use solar panels or other solar equipment in connection with the use of any Lot, the location and installation design thereof shall be submitted to the Architectural Committee and approval of such design, including the aesthetics thereof, shall be required before construction may begin.

3.14 Driveways. The Architectural Committee shall have the right to impose limitations on driveway design, including materials, aprons, location and point of contact with dedicated roads, streets or private driveways within the Property.

3.15 Tanks. The Architectural Committee shall have the right to approve the location of any tank used or proposed in connection with a structure, including tanks for storage of fuel, water, oil or LPG and including swimming pool filter tanks. (No elevated tanks of any kind shall be erected, placed or permitted on any Lot.) All tanks shall be screened so as not to be visible from any other portion of the Property.

3.16 Underground Utility Lines. No utility lines, including, but not limited to, wires or other devices for the communication or transmission of telephone or electric current or power, cable television or any other type of line or wire shall be erected, placed or maintained anywhere in or upon any portion of the Property unless the same shall be contained in conduit or cables installed and maintained underground or concealed in, under or on Improvements as approved in writing by the Architectural Committee, except what may be constructed by the City of College Station or any subsequent provider of electrical services; provided, however, that no provision hereof shall be deemed to forbid the erection of temporary power or telephone structures incident to the construction of Improvements which have been previously approved in writing by the Architectural Committee. The installation method, including but not limited to location, type of installation equipment, trenching method and other aspects of installation for both temporary and permanent utilities, shall be subject to review and approval by the Architectural Committee.

3.17 Drainage. There shall be no interference with the established drainage patterns over any of the Property, except by Declarant, unless adequate provision is made for property drainage and approved by the Architectural Committee.

3.18 Hazardous Activities. No activities shall be conducted on the Property and no Improvements shall be constructed on the Property that are or might be unsafe or hazardous to any person or property. Without limiting the generality of the foregoing, no firearms or fireworks shall be discharged upon the Property, and no open fires shall be lighted or permitted except within safe and well-designed interior fireplaces, or in contained barbecue units while attended and in use for cooking purposes.

3.19 Mining and Drilling. No oil drilling, oil development operations, oil refining, quarrying or mining operation of any kind shall be permitted upon or in any Lot, nor shall oil wells, tanks, tunnels, mineral excavations, or shafts be permitted upon any Lot. No derrick or other structure designed for use in mining for oil or natural gas shall be erected, maintained or permitted upon any Lot. This does not prohibit the owner of the minerals from slant or horizontal drilling provided there is no disturbance of the surface.

3.20 Machinery and Equipment. Without the approval of the Association or Declarant, no machinery or equipment of any kind shall be placed, operated or maintained upon or adjacent to any Lot or Common Area except such machinery or equipment as is usual and customary in Brazos County, Texas, in connection with the use, maintenance, or construction of a private residence or appurtenant structures or recreational facilities maintained by the Association; provided however, such machinery or equipment may be placed, operated or maintained by any governmental or quasi-governmental agency, or by a public utility, in the performance of its legitimate functions.

3.21 Temporary Structures. No tent, shack or other temporary building, improvement or structure shall be placed upon the Property without the prior written approval of the Architectural Committee; provided however, that the Declarant may maintain or authorize temporary structures necessary for storage of tools and equipment, and for office space for architects, builders and foremen on the Property during any period of actual construction, which authorization, if given, shall include the nature, size, duration and location of such structure or structures.

3.22 Unsightly Articles and Vehicles. No trailer, recreational vehicle, tent, boat, or stripped down, wrecked, junked, dismantled or wholly inoperable vehicle shall be kept, parked, stored, or maintained on any portion of the driveway or front yard between a street bordering the Lot and the permanent building structure. Same shall be kept, parked, stored or maintained on other portions of a Lot only within an enclosed structure or a screened area which prevents the view thereof from adjacent Lots or streets.

3.23 Mobile Home and Travel Trailers. No mobile homes shall be parked or placed on any Lot at any time. No travel or camper trailers, recreational vehicle or similar items shall be parked on or near any Lot or public or private thoroughfares for more than forty-eight (48) hours.

3.24 Fences.

- (A) Except as provided in Section 3.24 (B) below, no fence, wall, or hedge shall be built or maintained forward of the front wall line of the main structure, not including decorative walls or fences which are part of the architectural design of the main structure, and which are not to be built or maintained nearer than the front building setback line of any Lot. An exception shall be made in the case of retaining walls not to exceed twenty-four inches (24") above the ground. Notwithstanding the foregoing, the Architectural Committee is empowered to waive the aforesaid height or setback limitation in connection with retaining walls and decorative walls if, in its sole discretion, such waiver is advisable to accommodate a unique, attractive or advanced building concept design or material and the resulting decorative wall and/or retaining wall will not detract from the general appearance of the neighborhood. No chain-link fences may be built or maintained on any Lot.
- (B) Subject only to Section 3.32 below, any privacy fence to be built shall be six (6') feet in height, made of standard grade cedar or fir, finish side to all streets, and of a design approved by the Architectural Committee. No fences shall be painted except following written approval of the Architectural Committee. Any fence built in accordance with the terms of this Section shall thereafter be maintained by the Owner of the Lot upon which it is situated.

3.25 Animals – Household Pets. No animals, including pigs, hogs, swine, poultry, wild animals, horses, cattle, sheep, goats or any other type of animal not considered to be a domestic household pet within the ordinary meaning and interpretation of such words may be kept or maintained on the Property. No domestic household pet shall be allowed to make an unreasonable amount of noise or to become a nuisance, and no domestic pets shall be allowed on the Property other than on the Lot of its Owner, except when confined to a leash. No animal may be stabled, maintained, kept, cared for or boarded for hire or remuneration on the Property and no kennels or breeding operation shall be allowed. No domestic household pet shall be allowed to run at large and all of such pets shall be kept within enclosed areas which must be clean, sanitary and reasonably free of refuse, insects and waste at all times. Such enclosed area shall be constructed in accordance with Plans and Specifications approved by the Architectural Committee, shall be of reasonable design and construction to adequately contain such animals in accordance with the provisions hereof, and shall be screened so as not to be visible from any other portion of the Property. No more than three (3) adult dogs and three (3) adult cats may be kept on a single Lot. All domestic household pets shall be kept in strict accordance with all local laws and ordinances.

3.26 Sports Equipment. No hockey nets, basketball goals or backboards or any other similar sports equipment of either a permanent or temporary nature shall be placed within thirty feet of the front property line of any Lot without the prior written consent of the Architectural Committee.

3.27 Window Treatment. All windows visible from any street shall have blinds installed covering the surface of the window. The use of any material as window covering, either interior or exterior, such as aluminum foil, plastic garbage bags, drop cloths, or sheets, that is not manufactured specifically for window treatment is prohibited. The use of any window treatment such as awnings or energy conserving screens must first be approved by the Architectural Committee.

3.28 Maintenance of Lawns and Plantings. Each Owner shall keep all shrubs, trees, grass and plantings of every kind on said Owner's Lot cultivated, pruned, and free of trash and other unsightly material. Trees, shrubs, vines and plants that die shall be promptly removed. Declarant, the Association and the Architectural Committee shall have the right at any reasonable time after not less than ten days notice to Owner and an opportunity to cure any violation of this provision, to enter upon any Lot to replace, maintain and cultivate shrubs, trees, grass or other plantings located thereon, and to charge the cost thereof to the Owner of the Lot as provided in Section 6.04(E) below.

3.29 Landscape Design. All landscaping shall be designed so as to protect and promote, as far as practicable, the natural local landscape environment through use of native materials, natural drainage, indigenous plant selection and site design. All landscaping designs shall:

- (A) Wherever possible, save and incorporate into the Plans and Specifications existing trees having trunk diameters of four (4) or more inches. To insure the viability of these trees, soil, compacting, trenching and/or cut and fill shall be avoided, to the greatest extent possible, in the area defined by the trees' dripline.
- (B) Maintain or enhance, wherever possible, existing vegetation within drainage easements to prevent erosion, siltration, or impediment of runoff augmented by development.
- (C) Install live, growing sod covering the front and side yards, within thirty (30) days of occupancy of any residence constructed on a Lot, and/or an equivalent substitute which achieves as satisfactory a ground cover in approximately the same period of time in the backyard, all such ground cover to be indigenous to the area, and maintained in a healthy and growing condition.

3.30 Construction and Sales Activities. Notwithstanding any provision herein to the contrary, this Declaration shall not be construed so as to unreasonably interfere with or prevent normal construction activities during the construction of Improvements by an Owner (including Declarant) upon any Lot within the Property, or the sale of any Lot thereafter. Specifically, no such construction activities shall be deemed to constitute a nuisance or a violation of this Declaration by reason of noise, dust, presence of vehicles or construction machinery, posting of signs or similar activities, provided that such construction is pursued to completion with reasonable diligence and conforms to usual construction practices in the area. No building material of any kind shall be placed or stored upon any Lot until the Owner thereof is ready to commence Improvements and then the material shall be placed within the property lines of the Lot upon which the Improvements are to be erected and shall not be placed on the street or on any other part of the Property. In the event of any dispute regarding such matters, a temporary waiver of the applicable provision may be granted by the Architectural Committee, provided that such waiver shall be only for the reasonable period of such construction. At such time as the Declarant ceases using any portion of the Property as a model home or sales office, the affected Property shall be altered and/or remodeled, if necessary or desirable, to comply with the covenants and restrictions contained herein.

3.31 Mailbox. Unless otherwise prohibited by the U. S. Postal Service mailboxes shall be erected and maintained on each Lot upon which a residence is situated, and shall be fixed on masonry or decorative cast metal stanchions (columns), approved by the Architectural Committee. No other metal post stands shall be permitted. Each mailbox shall be new when installed, constructed of durable steel or aluminum, and of a size and shape conforming to postal authority standards for single family residential postal depositories. Mailboxes shall be located on the curb in accordance with postal regulations.

3.32 Sight Lines. No fence, wall, hedge, or shrub planting that obstructs sight lines at elevations between two and six feet above the roadway shall be placed or permitted to remain on any corner lot in the triangular area formed by the street property lines and a line connecting them at points twenty-five feet from the intersection of the street lines, or in the case of a rounded property corner, from the intersection of the street property lines as extended. No tree shall be permitted to remain within such distances of intersections unless the foliage line is maintained to meet the sight line requirements set forth above.

3.33 Compliance with Provisions of Restrictions. Each Owner shall comply strictly with the provision of the Restrictions as the same may be amended from time to time including those for each Phase. Failure to comply with any of the Restrictions shall constitute a violation of this Declaration, and shall give rise to a cause of action to recover sums due for damages or injunctive relief or both, maintainable by the Board on behalf of the Association or by any aggrieved Owner. Declarant, for itself, its successors or assigns, reserves the right to enforce these restrictive covenants, though it may have previously sold and conveyed all subdivided Lots controlled by these covenants within the Property. The reservation of this right of enforcement shall not create an obligation of any kind to enforce the same.

3.34 No Warranty of Enforceability. While Declarant has no reason to believe that any of the restrictive covenants or other terms and provisions contained in this Article III or elsewhere in this Declaration are or may be invalid or unenforceable for any reason or to any extent, Declarant makes no warranty or representation as to the present or future validity or enforceability of any such restrictive covenants, terms or provisions. Any Owner acquiring a Lot in reliance upon one or more of such restrictive covenants, terms or provisions shall assume all risks of the validity and enforceability thereof and, by acquiring the Lot, agrees to hold Declarant harmless therefrom.

ARTICLE IV DWELLING SIZE AND CONSTRUCTION MATERIALS

4.01 Dwelling Size. The heated floor area of the main residential structure on any lot, exclusive of open porches, stoops, and garage shall not be less than 1175 square feet.

4.02 Dwelling Design and Exterior. The exterior building design shall be traditional and not contemporary in style. The exterior veneer or finish of any residence, shall consist of not less than 25% brick, stone, or other equivalent masonry product (excluding area for glass, windows, doors and garage doors). Such exterior veneer requirement shall be located at the front of the residence structure and partially along the sides. All exterior building elevations, designs and veneers shall be subject to the prior written approval of the Architectural Committee. Notwithstanding the foregoing exterior veneer requirement hereinbefore, unless otherwise approved in writing by the Architectural Committee, all primary residential Improvements on all corner Lots must have at least three sides brick or stone with the two sides facing streets being constructed entirely of brick or stone. Fencing shall be erected on all other Lots to minimize the view of cement constructed wallboard or Hardi-Plank as viewed from the street. Any other exterior veneer material shall be of a masonry product such as cement constructed wall board (such as Hardi-Plank or Hardi-Panel). Stucco or stucco type material shall not be used on any Lot except upon written approval of the Architectural Committee. Every single family dwelling shall have a garage

with a minimum capacity for two cars excepting a dwelling situated on a Lot that (i) has street frontage of less than 54 feet, and (ii) is not a "cul-de-sac" Lot or "eyebrow" Lot. Any Lot not required to have a two car garage shall be required to have a garage with a minimum capacity for one car.

ARTICLE V MAINTENANCE AND SETBACK REQUIREMENTS

5.01 Outbuildings. Every outbuilding, inclusive of such structures as a detached garage, storage building or greenhouse, shall be compatible with the dwelling to which it is appurtenant in terms of its design and material composition. All such buildings shall be subject to approval by the Architectural Committee. In no instance shall an outbuilding, other than a detached garage, exceed one (1) story in height or have total floor area in excess of ten percent (10%) of the floor area of the main dwelling.

5.02 Building Height. No Improvement greater than thirty-two (32) feet in height may be constructed on any Lot without the prior written approval of the Architectural Committee. For purposes of this paragraph, height shall be measured from the foundation slab of the proposed Improvement to the ridge line of the roof of the proposed Improvement.

5.03 Setback Requirements. No building shall be located or erected in violation of or encroaching upon the standard set by the City Ordinances of the City of College Station for the Lot or tract concerned. Declarant reserves the right to modify or enhance said City requirements through the recorded plat and additional restrictions set forth of such plat of each Phase of Property as it is developed.

5.04 Structure Maintenance. Declarant further reserves the right to require the Association created pursuant to Article V hereof to maintain structures required by the City of College Station in the development of the Property, and all members of said Association shall be bound by said requirements whether constructed before or after becoming a Member.

ARTICLE VI SUN MEADOWS SUBDIVISION OWNERS ASSOCIATION(S)

6.01 Organization. The Declarant has caused or will cause the formation and incorporation of one or more Associations, each as a nonprofit corporation created for the purposes, charged with the duties, and vested with the powers prescribed by law or set forth in its Articles and Bylaws or in this Declaration. Neither the Articles nor Bylaws shall for any reason be amended or otherwise changed or interpreted so as to be inconsistent with this Declaration.

6.02 Membership. Any Person or entity upon becoming an Owner shall automatically become a Member of the Association. Membership shall be appurtenant to and shall run with the property interest which qualifies the Owner thereof for membership, and membership may not be served from, or in any way transferred, pledged, mortgaged, or alienated except together with the title to the said property interest.

6.03 Voting Rights. The right to cast votes, and the number of votes which may be cast, for election of directors to the Board and on all other matters to be voted on by the Members shall be calculated as follows:

- (A) The Owner, whether one or more (including Declarant), of each Lot within the Property shall have one vote for each Lot so owned.

- (B) In addition to the votes to which Declarant is entitled by reason of Subparagraph (A) of this Section, for every such vote Declarant shall have three (3) additional votes, until such time as the votes described in Subparagraph (A) of this Section, owned by Owners other than Declarant, total in the aggregated sixty-six and two-thirds percent (66-2/3%) of the total number of votes outstanding under Subparagraph (A). Thereafter, Declarant shall have only the votes, if any, to which it is entitled under Subparagraph (A) of this Section.

6.04 Powers and Authority of the Association. The Association shall have the powers of a Texas nonprofit corporation, subject only to any limitations upon the exercise of such power as are expressly set forth in this Declaration. It shall further have the power to do and perform any and all acts, which may be necessary or proper for, or incidental to the exercise of any of the express powers granted to it by the laws of Texas or by this Declaration. Without in any way limiting the generality of the two preceding sentences, the Association, and the Board acting on behalf of the Association, shall have the following powers and authority at all times:

- (A) Rules and Bylaws. To make, establish and promulgate, and in its discretion to amend or repeal and re-enact, such Rules and Bylaws, not in conflict with this Declaration, as it deems proper to address any and all aspects of its functions.
- (B) Insurance. To obtain and maintain in effect policies of insurance which, in the opinion of the Board, are reasonably necessary or appropriate to carry out Association functions.
- (C) Records. To keep books and records of the Association's affairs.
- (D) Assessments. To levy Assessments as provided in Article VII below.
- (E) Right of Entry and Enforcement. To enter at any time in an emergency, or in a non-emergency, after ten (10) days written notice, without being liable to any Owner, upon any Lot and into any Improvement thereon for the purpose of enforcing the Restrictions or for the purpose of erecting, maintaining or repairing any Improvement to conform to the Restrictions, and the expense incurred by the Association in connection with the entry upon any Lot and the work conducted thereon shall be a personal obligation of the Owner of the Lot entered upon, shall be a lien upon the Lot entered upon and Improvements thereon, and shall be enforced in the same manner and to the same extent as provided in Article VII hereof for regular and special Assessments. The Association shall have the power and authority from time to time, in its own name and on its own behalf, or in the name of and on the behalf of any Owner who consents thereto, to commence and maintain actions and suits to enforce, by mandatory injunction or otherwise, or to restrain and enjoin, any breach or threatened breach of the Restrictions. The Association is also authorized to settle claims, enforce liens and take all such action as it may deem necessary or expedient to enforce the Restrictions; provided, however, that the Board shall never be authorized to expend any Association funds for the purpose of bringing suit against Declarant, its successors or assigns.
- (F) Legal and Accounting Services. To retain and pay for legal and accounting services necessary or proper for the operation of the Association.
- (G) Delegation to Committees. To set up one or more committees as authorized by the Texas Non-Profit Corporation Act, as the same is amended from time to time.

- (H) Employees. To engage such employees as may be reasonably necessary in the management of the Association and the performance of its duties.

6.05 Maintenance. The Association shall be authorized to landscape, maintain and repair easements, rights-of-way, sidewalks, paths, trails, drainage facilities, detention ponds, lakes, and other areas of the Property, as appropriate.

6.06 Common Areas.

- (A) Subject to and in accordance with this Declaration, the Association, acting through the Board, shall have the following duties:

- (1) To accept, own, operate and maintain all Common Areas, which may be conveyed or leased to it by Declarant, together with any Improvements of any kind or purpose located in said areas; and to accept, own, operate and maintain all other property, real and personal, conveyed or leased to the Association by Declarant; and to maintain in good repair and condition all lands, Improvements, and other Association property owned by or leased to the Association, whether by Declarant or by other Persons.
- (2) To pay all real and personal property taxes and assessments levied upon or with respect to any property owned by or leased to the Association, to the extent that such taxes and assessments are not levied directly upon individual Members of the Association. The Association shall have all rights granted by law to contest the legality and the amount of such taxes and assessments.
- (3) To execute mortgages, both construction and permanent, for construction of Improvements on property owned by or leased to the Association and to accept land in Common Areas, whether of not improved, from Declarant subject to such mortgages or by assuming such mortgages. Financing may be effected through conventional mortgages or deeds of trust, the issuance and sale of development or other bonds, or in any other form or manner deemed appropriate by the borrower, whether Declarant or the Association. The mortgage or other security interest given to secure repayment of any debt may consist of a first, second or other junior lien, as deemed appropriate by borrower, whether Declarant or the Association, on the Improvement to be constructed, together with such underlying and surrounding lands as the borrower deems appropriate. The debt secured by such mortgage or other security instrument may be retired from and secured by the revenues generated by dues, use fees, assessment of Members, or otherwise, or any combination thereof, as may be deemed appropriate by Declarant or the Association, as the case may be, but subject to the limitations imposed by this Declaration.

- (B) In addition to, and not in limitation of, the power and authority of the Association as set forth in Section 6.04 of this Declaration, the Association, acting through the Board, shall have the power and authority:

- (1) To grant and convey portions of Association property, including fee title, leasehold estates, easements, rights-of-way, and/or mortgages, to any person or entity for the purpose of constructing, erecting, operating or maintaining the following:

- (a) Parks, parkways, or other recreational facilities or structures;
- (b) Roads, streets, walks, driveways, trails and paths;
- (c) Lines, cables, wires, conduits, pipelines or other means of providing utilities and communication lines;
- (d) Sewers, water systems, storm water drainage systems, sprinkler systems and pipelines; and/or
- (e) Any similar public, quasi-public or private Improvements.

Nothing contained in this Subparagraph, however, shall be construed to permit use or occupancy of any Common Area or Improvement in a way that would violate applicable use and occupancy restrictions imposed by other provisions of this Declaration, or by any statute, rule, regulation, ordinance or other law of any governmental entity, including but not limited to rules and orders of the Texas Water Development Board, Texas Water Commission, Texas Natural Resource and Conservation Commission, and any flood plain, industrial waste or other ordinance of the City of College Station.

- (2) To pay for water, sewer, garbage removal, landscaping, gardening and all other utilities, services and maintenance for the property of the Association.
- (3) To pay for any other services necessary or proper in the performance of Association functions, and to pay for any other taxes or assessments that the Association or the Board is required to secure or to pay for pursuant to applicable law, the terms of this Declaration, or the Articles or Bylaws of the Association.
- (4) To own and operate any and all types of facilities for both active and passive recreation.
- (5) To construct new Improvements or additions to Association properties, subject to the approval of the Architectural Committee as required in this Declaration.
- (6) To enter into contracts with Declarant and other persons, on such terms and provisions as the Board shall determine, to operate and maintain any of the Common Areas or to provide any service or perform any function on behalf of Declarant or the Association in connection with the purposes of the Association.
- (7) To acquire and own and to dispose of all manner of real and personal property, whether by purchase, grant, lease, gift or otherwise.

6.07 Agreements with City of College Station. The Association may enter into one or more agreements with the City of College Station with respect to the dedication of any drainage basin, park or other common area within the Property for municipal maintenance.

6.08 Indemnification. The Association shall indemnify any director, officer, or member of a committee duly appointed pursuant to the Articles or Bylaws who was, is, or is threatened to be made a named defendant or respondent in any threatened, pending, or completed action, suit or proceeding, whether civil, criminal, administrative, arbitrative, or investigative, any appeal in such an action, suit, or

proceeding, and any inquiry or investigation that could lead to such an action, suit, or proceeding (hereinafter a "Proceeding") by reason of the fact that such person is or was a director, officer or member of such a committee of the Association, against all judgments, penalties, (including excise and similar taxes), fines, settlements, and reasonable expenses actually incurred by the person in connection with any such Proceeding to the fullest extent permitted by the Texas Non-Profit Corporation Act, as amended and in effect from time to time. Such authorization of indemnification shall be deemed to be mandatory and deemed to constitute authorization of indemnification and advancement of expenses to the fullest extent permitted by the Texas Non-Profit Corporation Act, as amended and in effect from time to time.

ARTICLE VII ARCHITECTURAL COMMITTEE

7.01 Membership of Architectural Committee. The Architectural Committee shall consist of not more than three (3) voting members ("Voting Members") and such additional nonvoting members serving in an advisory capacity ("Advisory Members") as the Voting Members deem appropriate. The following persons are hereby designated as the initial Voting Members of the Architectural Committee: Hartzell B. Elkins of Bryan, Texas, Glenn Fuqua of Navasota, Texas and Fred Dulock of Waco, Texas. Any one or more of said members may appoint another person (including another member of said Committee) to act as his Agent on said Committee with full authority. Said Committee shall maintain records of said appointment and its actions as a Committee. In the event a member resigns or no longer serves for any reason, the remaining members shall select a replacement.

7.02 Action of Architectural Committee. Items presented to the Architectural Committee shall be decided by a majority vote of the Voting Members.

7.03 Advisory Members. The Voting Members may from time to time designate Advisory Members.

7.04 Term. Each member of the Architectural Committee shall hold office until such time as he or she has resigned or has been removed or his or her successor has been appointed as provided herein.

7.05 Declarant's Rights of Appointment. Until Declarant has either filed plats of record for or no longer owns any portion of the Property, its successors or assigns shall have the right to appoint and/or remove all Voting Members of the Architectural Committee(s), which persons need not be drawn from Association Members. Notwithstanding the preceding sentence, Declarant may delegate its right of appointment or any portion thereof, to the Board by written instrument before such date. Commencing when Declarant no longer has the right, the Board shall have the right to appoint all voting Members. At such time as the Board gains the right to appoint and remove Voting Members of the Architectural Committee, or any portion of this right, a majority of the Voting Members so appointed shall be drawn from Members of the Association. Advisory Members shall, when reasonably possible, be drawn from Members of the Association.

7.06 Adoption of Rules. The Architectural Committee may adopt such procedural and substantive rules, not in conflict with this Declaration, as it deems necessary or proper for the performance of its duties, including but not limited to a building code, a fire code, a housing code, and other similar codes.

7.07 Review of Proposed Construction. Whenever in this Declaration the approval of the Architectural Committee is required, the Architectural Committee shall have the right to consider all of the Plans and Specifications for the Improvement or proposal in question and all other facts, which, in its sole discretion, are relevant. Except as otherwise specifically provided herein, prior to the

commencement of any construction of any Improvement on the Property or any portion thereof, the Plans and Specifications therefor shall be submitted to the Architectural Committee, and construction thereof may not commence unless and until the Architectural Committee has approved in writing such Plans and Specifications. Until receipt by the Architectural Committee of any information or document deemed necessary by the Architectural Committee, it may postpone review of any Plans and Specifications submitted for approval. Upon receipt of all necessary information, the Architectural Committee shall consider and act upon any and all Plans and Specifications submitted for its approval pursuant to this Declaration, and perform such other related duties assigned or authorized by this Declaration, including at its option inspection of construction in progress to assure its conformance with previously approved Plans and Specifications. The Architectural Committee shall have the express authority to perform fact finding functions hereunder and shall have the power to construe and interpret any covenant herein that may be vague, indefinite, uncertain or capable of more than one construction. The Architectural Committee may, in its review of Plans and Specifications and such other information as it deems proper, consider whether any proposed Improvement upon a Lot would unreasonably obstruct the view from other portions of the Property. The Architectural Committee may, but shall not be required to, disapprove any Improvement upon any Lot that would unreasonably obstruct the view from any other portion of the Property. No Improvement shall be allowed on any Lot which is of such size or architectural design or involves the use of such landscaping, color schemes, exterior finishes and materials and similar features as to be incompatible with residential development within the Property and the surrounding area. The Architectural Committee shall have the authority to disapprove any proposed Improvement based upon the restrictions set forth in the preceding sentence and the decision of the Architectural Committee shall be final and binding so long as it is made in good faith. The Architectural Committee shall not be responsible for reviewing any proposed Improvement, nor shall its approval of any Plans and Specifications be deemed an endorsement from the standpoint of structural safety, engineering soundness, or conformance with building or other codes not of its authorship.

7.08 Actions of the Architectural Committee. The Architectural Committee may, by resolution unanimously adopted in writing, designate one or two of its members or an agent acting on its behalf to take any action or perform any duties for and on behalf of the Architectural Committee. In the absence of such designation, the vote of a majority of all of the members of the Architectural Committee taken without a meeting, shall constitute an act of the Architectural Committee.

7.09 No Waiver of Future Approvals. The approval or consent of the Architectural Committee of any Plans and Specifications for any work done or proposed, or in connection with any other matter requiring the approval or consent of the Architectural Committee, shall not be deemed to constitute a waiver of any right to withhold approval or consent as to any other Plans and Specifications, or other matter whatever, subsequently or additionally submitted for approval or consent by the same or a different person.

7.10 Work in Progress. The Architectural Committee may, at its option, inspect all work in progress to insure compliance with approved Plans and Specifications.

7.11 Non-liability of Architectural Committee Members. Neither the Architectural Committee nor any member thereof shall be liable to the Association or to any Owner or to any other person for any loss, damage or injury arising out of their being in any way connected with the performance of the Architectural Committee's duties under this Declaration unless due to the willful misconduct or bad faith of the Architectural Committee or its members, as the case may be. Neither the Architectural Committee nor any member thereof shall be liable to any Owner due to the construction of any Improvements within the Property, or the creation thereby of an obstruction of the view from such Owner's Lot or Lots.

7.12 Address. Plans and Specifications shall be submitted to the Architectural Committee in care of Hartzell B. Elkins, 2508 River Forest Drive, Bryan, Texas 77802, or in care of such other person at such other address as may be designated by Declarant or the Board, as the case may be, from time to time.

7.13 Certificate of Compliance. Upon completion of any Improvement approved by the Architectural Committee and upon written request by the Owner of the Lot, the Architectural Committee shall issue a Certificate of Compliance in a form suitable for recordation. The Certificate shall identify the Lot, the Plans and Specifications pursuant to which the Improvements were made, the use or uses to be conducted with respect to the Improvements, and shall further specify that the Improvements comply with the approved Plans and Specifications and that said Plans and Specifications are on file with the Architectural Committee. The Certificate shall not be construed to certify the acceptability or sufficiency of, or endorsement by, the Architectural Committee of the actual construction of the Improvements or of the structural integrity, workmanship or materials thereof. The Owner is hereby notified that the Certificate in no way warrants, except as set forth above, the sufficiency or acceptability of or endorsement by the Architectural Committee of the construction, structural integrity, workmanship or materials of the Improvements. Preparation and recordation of such a Certificate shall be at the expense of the Owner of the improved Lot.

7.14 Failure to Act. In the event the Architectural Committee or its designated representative fails to approve or disapprove any Plans and Specifications within fifteen (15) days after the same have been submitted to it, complete with all other information requested by the Architectural Committee in connection with such submission, approval shall be assumed and, upon construction completion, the Owner of the Improvements so Completed may obtain a Certificate of Compliance as set forth in Section 6.13 above.

7.15 Variances. Notwithstanding any other provision of this Declaration, to prevent undue hardship upon the Owner or Owners of any individual Lot or Lots upon the Property, variance from any restrictions set out in this Declaration may be granted by a unanimous decision of the Architectural Committee in a written instrument to be duly acknowledged and recorded in the Official Records of Brazos County, Texas, if and when such a variance shall ever be granted.

7.16 Governmental Agency Approval. Nothing in this Declaration shall be construed to relieve any Owner from securing such approvals, certificates and/or permits as may be required by law in connection with the construction of any Improvement on any Lot.

7.17 Relationship with Association. The Architectural Committee has been created pursuant to this Declaration to perform certain functions specified herein relating to the review and approval of Plans and Specifications for Improvements built on the Property. The Architectural Committee does not exercise the authority of the Board, and shall not do so unless and until (1) the Board shall have duly appointed a majority of Board members to the Architectural Committee, and (2) the Board shall by unanimous resolution, duly recorded in the records of the Association, make the Architectural Committee a committee of the Board in accordance with the Texas Non-Profit Corporation Act.

ARTICLE VIII FUNDS AND ASSESSMENTS

8.01 Assessments.

- (A) The Association may from time to time levy Assessments against each Lot whether or not improved. The level of Assessments shall be equal and uniform between all Lots, having

the same classification of residential use (single family, duplex, triplex, or fourplex); provided, however, that no Assessments hereunder shall be levied against Declarant.

- (B) Where the obligation to pay an Assessment first arises after the commencement of the year or other period for which the Assessment was levied, the Assessment shall be prorated as of the date when said obligation first arose in proportion to the amount of the Assessment year or other period remaining after said date.
- (C) Each unpaid Assessment together with such interest thereon and costs of collection thereof as hereinafter provided, shall be the personal obligation of the Owner of the Lot against which the Assessment falls due, and shall become a lien against each such Lot and all Improvements thereon. The Association may enforce payment of such Assessment in accordance with the provisions of this Article.

8.02 Maintenance Fund. The Board shall establish a maintenance fund into which shall be deposited all monies paid to the Association and from which disbursements shall be made in performing the functions of the Association under this Declaration. The funds of the Association must be used solely for purposes authorized by this Declaration, as it may from time to time be amended.

8.03 Regular Annual Assessments. Prior to the beginning of each fiscal year, the Board shall estimate the expenses to be incurred by the Association during such year in performing its functions under the Restrictions, including but not limited to the cost of all roadway, median strip and right-of-way maintenance, the cost of enforcing the Restrictions, and a reasonable provision for contingencies and appropriate replacement reserves, less any expected income and any surplus from the prior year's fund. Assessments sufficient to pay such estimated net expenses shall then be levied as herein provided, and the level of Assessments set by the Board shall be final and binding so long as it is made in good faith. If the sums collected prove inadequate for any reason, including nonpayment of any individual Assessment, the Association may at any time, and from time to time, levy further Assessments in the same manner as aforesaid. All such regular Assessments shall be due and payable to the Association at the beginning of the fiscal year or during the fiscal year in equal monthly installments on or before the first day of each month, or in such other manner as the Board may designate in its sole and absolute discretion. Until the Board shall determine otherwise by appropriate resolution, the initial amount of the annual Assessment for each fiscal year shall be as follows:

Single Family Residence	\$120.00
Duplex	\$150.00

8.04 Special Assessments. In addition to the regular annual Assessments provided for above, the Board may levy special Assessments whenever in the Board's opinion such special Assessments are necessary to enable the Board to carry out the mandatory functions of the Association under the Restrictions. The amount and due date of any special Assessments shall be at the reasonable discretion of the Board.

8.05 Owner's Personal Obligation for Payment of Assessments. The regular and special Assessments provided for herein shall be the personal and individual debt of the Owner of the Lot covered by such Assessments. Except as otherwise provided in Section 8.01 (a) hereof, no Owner may exempt himself from liability for such Assessments. In the event of default in the payment of any such Assessment, the Owner of the Lot shall be obligated to pay interest at the highest rate allowed by applicable usury laws then in effect on the amount of the Assessment from due date thereof (or if there is

no such highest rate, then at the rate of 1-1/2% per month), together with all costs and expenses of collection, including reasonable attorney's fees.

8.06 Assessment Lien and Foreclosure. All sums assessed in the manner provided in this Article but unpaid, shall, together with interest as provided in Section 8.05 hereof and the cost of collection, including attorney's fees as herein provided, thereupon become a continuing lien and charge on the Lot covered by such Assessment, which shall bind such Lot in the hands of the Owner, and such Owner's heirs, devisees, personal representatives, successors or assigns. The aforesaid lien shall be superior to all other liens and charges against the said Lot, except only for tax liens and all sums unpaid on a first mortgage lien or first deed of trust filed of record, securing in each instance sums borrowed for the acquisition or improvement of the Lot in question. The Association shall have the power to subordinate the aforesaid Assessment lien to any other lien. Such power shall be entirely discretionary with the Board and such subordination shall be effectuated by an officer of the Association, duly authorized by the Board. To evidence an Assessment lien, the Association may prepare a written notice of Assessment lien setting forth the amount of the unpaid indebtedness, the name of the Owner of the Lot covered by such lien, and a description of the Lot. Such notice shall be signed by an officer of the Association, duly authorized by the Board, and shall be recorded in the office of the County Clerk of Brazos County, Texas. Such lien for payment of Assessments shall attach with the priority above set forth from the date that such payment becomes delinquent, and may be enforced subsequent to the recording of a notice of Assessment lien as provided above, by foreclosure of the defaulting Owners' Lot by the Association in like manner as a mortgage secured by a deed of trust on real property, or the Association may institute suit against the Owner personally obligated to pay the Assessment and/or foreclosure of the aforesaid lien judicially. In any foreclosure proceeding, whether judicial or non judicial, the Owner shall be required to pay the costs, expenses, and reasonable attorney's fees incurred by the Association. The Association shall have the power to bid on the property at foreclosure or other legal sale and to acquire, hold, lease, mortgage, convey or otherwise deal with the same. Upon the written request of any Mortgagee, the Association shall report to said Mortgagee the status of any Assessments (relating to the Mortgagee's Mortgage) that remain unpaid for longer than thirty (30) days after due.

ARTICLE IX EASEMENTS

9.01 Reserved Easements. All dedications, limitations, restrictions and reservations shown on any plat covering all or any portion of the Property and all grants and dedications of easements, rights-of-way, restrictions, and related rights made by Declarant prior to the Property becoming subject to this Declaration, are incorporated herein by reference and made a part of this Declaration for all purposes as if fully set forth herein, and shall be construed as being adopted in each and every contract, deed or conveyance executed or to be executed by or on behalf of Declarant conveying any part of the Property. Declarant reserves the right to make changes in and additions to the said easements and rights-of-way for the purpose of most effectively, efficiently and economically developing and marketing the Property. Further, Declarant reserves the right, without the necessity of the joinder of any Owner or other person or entity, to grant, dedicate, reserve or otherwise create, at any time or from time to time, rights-of-way and easements for public utility purposes (including, without limitations, gas, water, electricity, telephone and drainage), in favor of any person or entity, along and on either or both sides of any Lot line, any such easement having a maximum width of seven and one-half (7-1/2) feet on each side of such Lot line.

9.02 Installation and Maintenance. Easements for installation and maintenance of utilities and drainage facilities are reserved as shown on the recorded plat. Within these easements, if any, no structure, planting, or other material shall be placed or permitted to remain which may damage or interfere with the installation and maintenance of utilities; or in the case of drainage easements, which

may change the direction of or impede the flow of water through drainage channels in such easements. The easement area of each Lot, if any, and all Improvements in such area shall be maintained continuously by the Owner of the Lot, except for those Improvements for which a public authority or utility company is responsible. Neither Declarant nor any utility company using the easements herein or referred to shall be liable for any damages done by them or their assigns, agents, employees or servants to shrubbery, streets or flowers or other property of the Owners situated on the land covered by said easements.

9.03 Surface Areas. The surface of easement areas for underground utility services may be used for planting of shrubbery, trees, lawns, or flowers. However, neither the Declarant nor any supplier of any utility service using any easement area shall be liable to any Owner or to the Association for any damage done by them or either of them, or their respective agents, employees, servants or assigns, to any of the aforesaid vegetation as a result of any activity reasonably relating to the construction, maintenance, operation or repair of any facility in any such easement area.

9.04 Drainage Easements. Each Owner covenants to provide easements for drainage and water flow, as contours of land and the arrangement of Improvements approved by the Architectural Committee thereon require. Each Owner further covenants not to disturb or displace any trees or other vegetation within the drainage easements as defined in this Declaration and shown on the Plat. There shall be no construction of Improvements, temporary or permanent, in any drainage easement, except as may be approved in writing by the Architectural Committee.

9.05 Encroachment Easement. If any Improvement erected or reconstructed by Declarant, a builder or by an Owner, with the approval of the Architectural Committee, shall encroach on the Lot of an adjoining Owner, the latter grants to the Owner of the Improvement an easement permitting the continued existence of such encroachment.

9.06 Blanket Easement. An easement is hereby retained in favor of the Association over all Lots and the Common Area for the purpose of enforcing the Restrictions in accordance with Section 6.04(E) hereof, and for the construction of a common cable television, internet and/or other communications system, a common sprinkler system, or any other item for the common benefit of the Owners. An easement is further granted for the purpose of repairing and maintaining any such system so constructed. An entry upon any Lot or the Common Areas to effectuate the foregoing purposes shall not be deemed a trespass.

ARTICLE X MISCELLANEOUS

10.01 Term. This Declaration, including all of the covenants, conditions, and restrictions hereof, shall run until December 31, 2025, unless amended as herein provided. After December 31, 2025, this Declaration, including all such covenants, conditions, and restrictions shall be automatically extended for successive periods of ten (10) years each, unless amended as provided in Section 10.03 below or terminated by a written instrument executed by the Owners of at least three-fourths (3/4) of the Lots within the Property then subject to this Declaration, filed of record in the Official Records of Brazos County, Texas.

10.02 Dissolution. Upon termination of this Declaration in accordance with Section 10.01 above, the Association shall be dissolved. In the event of any such dissolution of the Association, other than incident to a merger or consolidation, the assets of the Association shall be dedicated to an appropriate public agency to be used for purposes similar to those of the Association with respect to the Common Areas. In the event that such dedication is refused acceptance, such assets shall be granted,

conveyed, and assigned to any nonprofit corporation, association, trust or other organization to be devoted to such similar purposes.

10.03 Amendment.

- (A) By Declarant. This Declaration may be amended by the Declarant, acting alone, until Declarant has either filed plats of records for or no longer owns any portion of the Property, and thereafter for so long as Declarant holds a majority of the votes of the Association. No amendment by Declarant shall be effective until there has been recorded in the Official Records of Brazos County, Texas, an instrument executed and acknowledged by Declarant and setting forth the amendment, and an instrument executed and acknowledged by the Secretary of the Association, certifying that the Declarant had the requisite number of votes.
- (B) By Owners. In addition to the method in Section 10.03(A), after Declarant has either filed plats of record for or no longer owns any portion of the Property, this Declaration may be amended by the recording in the Official Records of Brazos County, Texas, of an instrument executed and acknowledged by the President and Secretary of the Association setting forth the amendment and certifying that such amendment has been approved by Owners entitled to cast at least seventy-five percent (75%) of the number of votes entitled to be cast pursuant to Section 6.03 hereof.

10.04 Notices. Any notice permitted or required to be given by this Declaration shall be in writing and may be delivered either personally or by mail. If delivery is made by mail, it shall be deemed to have been delivered on the third (3rd) day (other than a Sunday or legal holiday) after a copy of the same has been deposited in the United States mail, postage prepaid, addressed to the person at the address given by such person to the Association for the purpose of service of notices. Such address may be changed from time to time by notice in writing given by such person to the Association.

10.05 Interpretation. The provisions of this Declaration shall be liberally construed to effectuate the purposes of creating a uniform plan for the development and operation of the Property and of promoting and effectuating the fundamental concepts of the Property set forth in this Declaration. This Declaration shall be construed and governed under the laws of the State of Texas.

10.06 Exemption of Declarant. Notwithstanding any provision in this Declaration to the contrary, neither Declarant nor any of Declarant's activities shall in any way be subject to the control of or under the jurisdiction of the Architectural Committee. Without in any way limiting the generality of the preceding sentence, this Declaration shall not prevent or limit the right of Declarant to excavate and grade, to construct and alter drainage patterns and facilities, to construct any and all other types of Improvements, sales and leasing offices and similar facilities, and to post signs incidental to construction, sales and leasing anywhere within the Property.

10.07 Assignment of Declarant. Notwithstanding any provision in this Declaration to the contrary, Declarant may assign, in whole or in part, any of its privileges, exemptions, right and duties under this Declaration to any other person or entity and may permit the participation, in whole or in part, by any other person or entity in any of its privileges, exemptions, rights and duties hereunder.

10.08 Enforcement and Non-waiver.

- (A) Right of Enforcement. Except as otherwise provided herein, any Owner at his own expense, Declarant, and/or the Board shall have the right to enforce any and all of the

provisions of the Restrictions. Such right of enforcement shall include both damages for and injunctive relief against the breach of any such provision.

- (B) Non-waiver. The failure to enforce any provision of the Restrictions at any time shall not constitute a waiver of the right thereafter to enforce any such provision or any other provision of said Restrictions.
- (C) Liens. The Association shall have the right, when appropriate in its judgment, to claim or impose a lien upon any Lot or Improvement constructed thereon in order to enforce any right or effect compliance with this Declaration.


10.09 Construction.

- (A) Restrictions Severable. The provisions of the Restrictions shall be deemed independent and severable, and the invalidity or partial invalidity of any provision or portion thereof shall not affect the validity or enforceability of any other provision or portion thereof.
- (B) Singular Includes Plural. Unless the context requires a contrary construction, the singular shall include the plural and the plural the singular; and the masculine, feminine or neuter shall each include the masculine, feminine and neuter.
- (C) Captions. All captions and titles used in this Declaration are intended solely for convenience of reference and shall not enlarge, limit or otherwise affect that which is set forth in any of the paragraphs, sections or articles.
- (D) Deadlines on Business Day. If any deadline in this Declaration should fall on a Saturday, Sunday, or a Texas or federal holiday, such deadline shall automatically be extended to the next business day.
- (E) Choice of Law. This Declaration shall be construed in accordance with the laws of the State of Texas.

IN WITNESS WHEREOF, Declarant has executed this Declaration in Bryan, Brazos County, Texas as of this the 20th day of March, 2002.

GRAHAM ROAD, LTD.

By: E & F Development, Inc., General Partner

By: 
Hartzell B. Elkins, President

The undersigned consents to the imposition of, and subordinates its liens to, the above Declaration of Covenants, Conditions and Restrictions; however the undersigned does not subordinate its lien position to any lien created in connection with imposition of any assessments or dues by the Architectural Committee or other party.

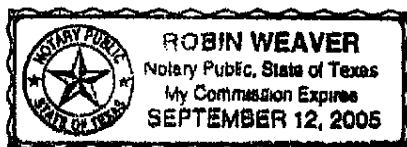
THE FIRST NATIONAL BANK OF BRYAN, TEXAS

By: Ivan Olson
Title: President

ACKNOWLEDGMENTS

STATE OF TEXAS §
 §
COUNTY OF BRAZOS §

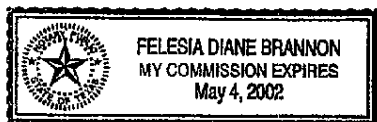
This instrument was acknowledged before me on this 21st day of March, 2002, by Hartzell B. Elkins, President of E & F Development, Inc., a Texas corporation, as General Partner of Graham Road, Ltd., a Texas limited partnership, on behalf of said limited partnership.



Robin Weaver
Notary Public, State of Texas

STATE OF TEXAS §
 §
COUNTY OF BRAZOS §

This instrument was acknowledged before me on the 22nd day of March, 2002, by Ivan Olson, President of The First National Bank of Bryan, Texas, a national banking association, on behalf of said banking association.



Felesia Brannon
Notary Public, State of Texas